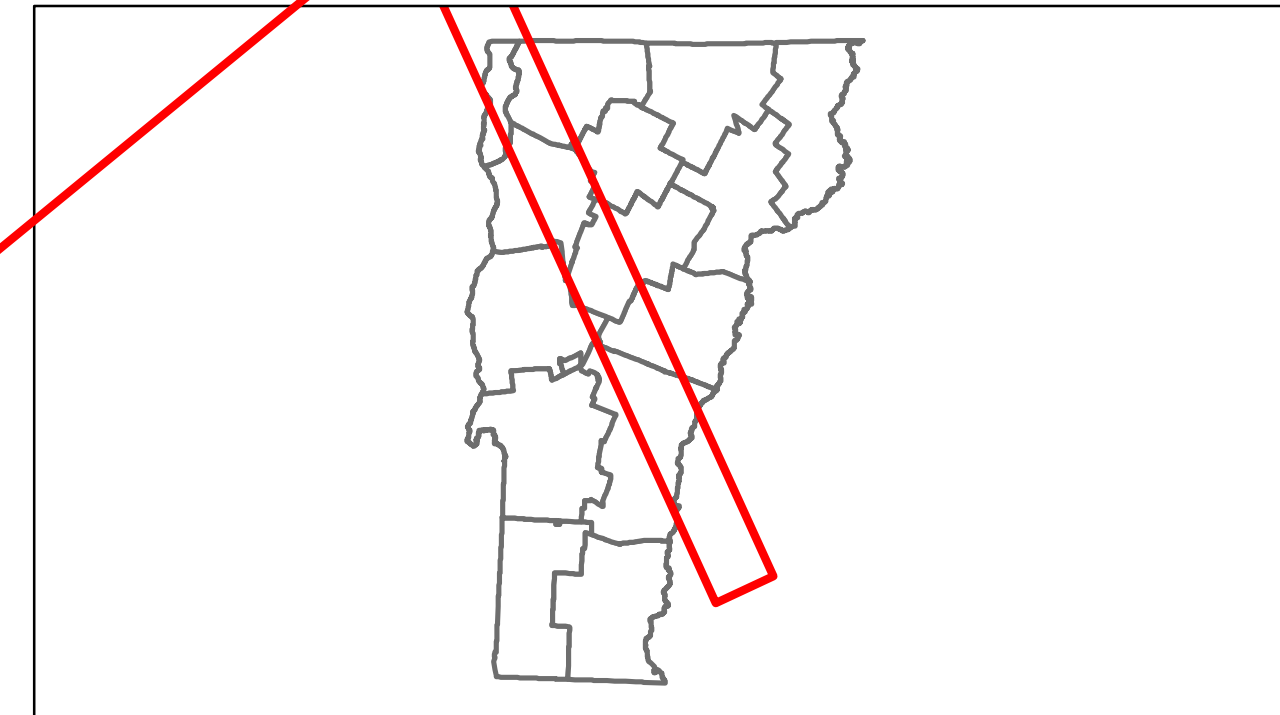




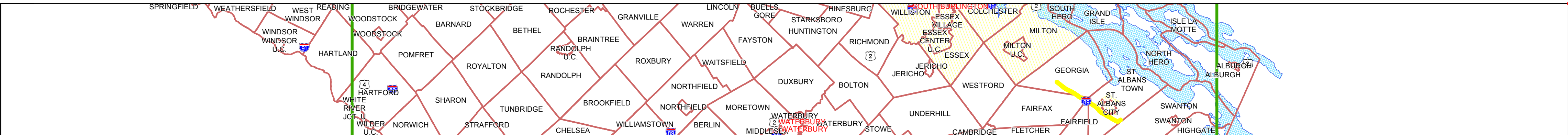
# Route Log Progress Chart

**DRAFT**  
Please Note: Errors and Omissions May Exist.  
Contact the VTrans Mapping Unit with questions or concerns.

DISTRICT	TOWN	ROUTE
	[u'I089-0000S']	I-89



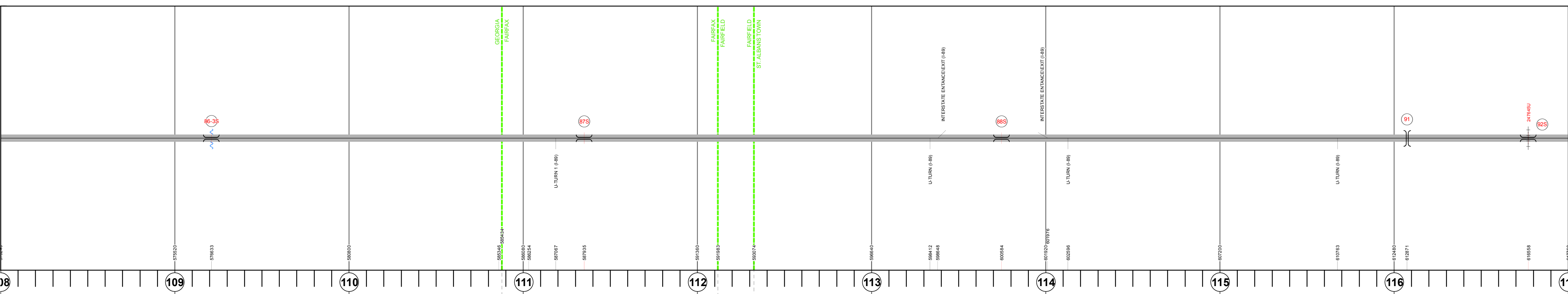
**Base Map**



**Stick Diagram**

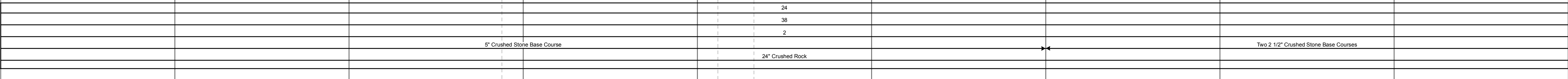
- Primary Structures
- Secondary Structures
- Stations (Feet)
- Railroad Crossings
- Divided State Highway
- State Highway
- Divided Class 1 Town Highway
- Class 1 Town Highway
- Class 2 Town Highway
- Town Boundary
- District Boundaries
- State/Town Highway Change
- Divided Highway Limits
- Ghost Section Boundary
- Streams

Scale: 1in = 2000 FEET




**Road Widths**


Travellane	
Roadway	
Lane Count	
Base	
Subbase	



**Curves**




**Grades**




**Historic Projects**



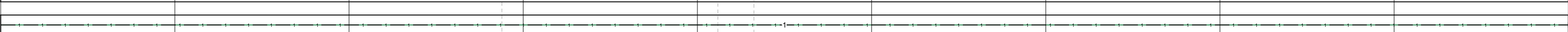
**Maintenance Garage**




**Traffic Counters**




**Functional Class**



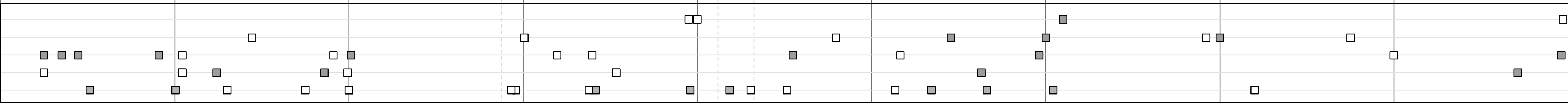
**Speed Zone**



**AADT Counts**



**Crash Locations**



**DESCRIPTION BLOCK**

**Culvert 86-3S:**  
Culvert - 1968  
Structure No. 300089863506081  
Length: 9'  
Under Clearance: 9.0'  
Facility Carried: I89  
Bridge Type: MULTI PLATE PIPE  
Features Intersected: BROOK  
Maintenance: State

**Bridge 87S:**  
Stringer/multi-beam or girder - 2002  
Structure No. 200089067506042  
Length: 83'  
Width: 37.3'  
Under Clearance: 18.17'  
Facility Carried: I 00089 ML  
Bridge Type: WELDED PLATE GIRDER  
Features Intersected: I 89 OVER VT 104  
Surface: Bituminous  
Maintenance/Ownership: State

**Bridge 88S:**  
Stringer/multi-beam or girder - 1967  
Structure No. 200089068506132  
Length: 134'  
Width: 38.0'  
Under Clearance: 19.58'  
Facility Carried: I 00089 ML  
Bridge Type: 3 SF CONT ROLLED BM  
Features Intersected: I 89 OVER ST A SH S  
Surface: Bituminous  
Maintenance/Ownership: State

**Bridge 91:**  
Stringer/multi-beam or girder - 1967  
Structure No. 200034000106132  
Length: 226'  
Height: 0.0'  
Weight Limit: 0  
Facility Carried: VT 00105 ML  
Bridge Type: CONT. WELDED GIRDER  
Features Intersected: I 89 UNDER VT 105

**Bridge 92S:**  
Stringer/multi-beam or girder - 1967  
Structure No. 200089092506132  
Length: 143'  
Width: 38.0'  
Facility Carried: I 00089 ML  
Bridge Type: 2 SPAN ROLLED BEAM  
Features Intersected: I 89 OVER BIKE PATH  
Surface: Bituminous  
Maintenance/Ownership: State

<p><b>Historic Projects</b></p> <ul style="list-style-type: none"> <li>Retreatment</li> <li>Resurface</li> <li>Unknown</li> <li>Bituminous Mix</li> <li>Skimny Mix</li> <li>Bituminous Seal</li> <li>Gravel</li> <li>Surface Treated Gravel</li> <li>Plant Mix</li> <li>Reclaimed Base and Bituminous Concrete</li> <li>Concrete</li> </ul>	<p><b>Functional Class</b></p> <ul style="list-style-type: none"> <li>1</li> <li>2</li> <li>3</li> <li>4</li> <li>5</li> <li>6</li> <li>7</li> <li>8</li> <li>9</li> <li>10</li> <li>11</li> <li>12</li> <li>13</li> <li>14</li> <li>15</li> <li>16</li> <li>17</li> <li>18</li> <li>19</li> </ul> <p><b>Speed Zones</b></p> <ul style="list-style-type: none"> <li>25</li> <li>30</li> <li>35</li> <li>40</li> <li>45</li> <li>50</li> <li>55</li> <li>60</li> <li>65</li> </ul>	<p><b>Curves</b></p> <ul style="list-style-type: none"> <li>curve left</li> <li>curve right</li> </ul> <p><b>Grades</b></p> <ul style="list-style-type: none"> <li>grade up</li> <li>grade down</li> </ul>	<p><b>Road Widths</b></p> <p>(ft)</p>	<p><b>Traffic Counters</b></p> <p>(counter ID)</p>	<p><b>AADT</b></p> <p>(count)</p>	<p><b>Crash Locations</b></p> <ul style="list-style-type: none"> <li>Fatal</li> <li>Injury</li> <li>Property Damage Only</li> <li>Unknown Crash Type</li> </ul>	<p><b>Mileage by Functional Class By Sheet</b></p> <p>89-3 1 - Rural - Principal Arterial - Interstate 9.000</p> <p><b>Total Mileage: 9.000 mi</b></p>	<p><b>Mileage by Town By Sheet</b></p> <p>[u'I089-0000S'] - I089-0000S 9.0 of 130.254</p> <p><b>Total Mileage: 9.0 mi</b></p>	<p><b>DISTRICT</b></p>	<p><b>TOWN</b></p> <p>[u'I089-0000S']</p>	<p><b>Date: 11/14/13</b></p>	<p><b>ROUTE</b></p> <p>I-89</p> <p>ETE mileage: 0.0 to 130.254</p>
---	---	--	---------------------------------------	--	-----------------------------------	---	--	---	------------------------	---	------------------------------	--